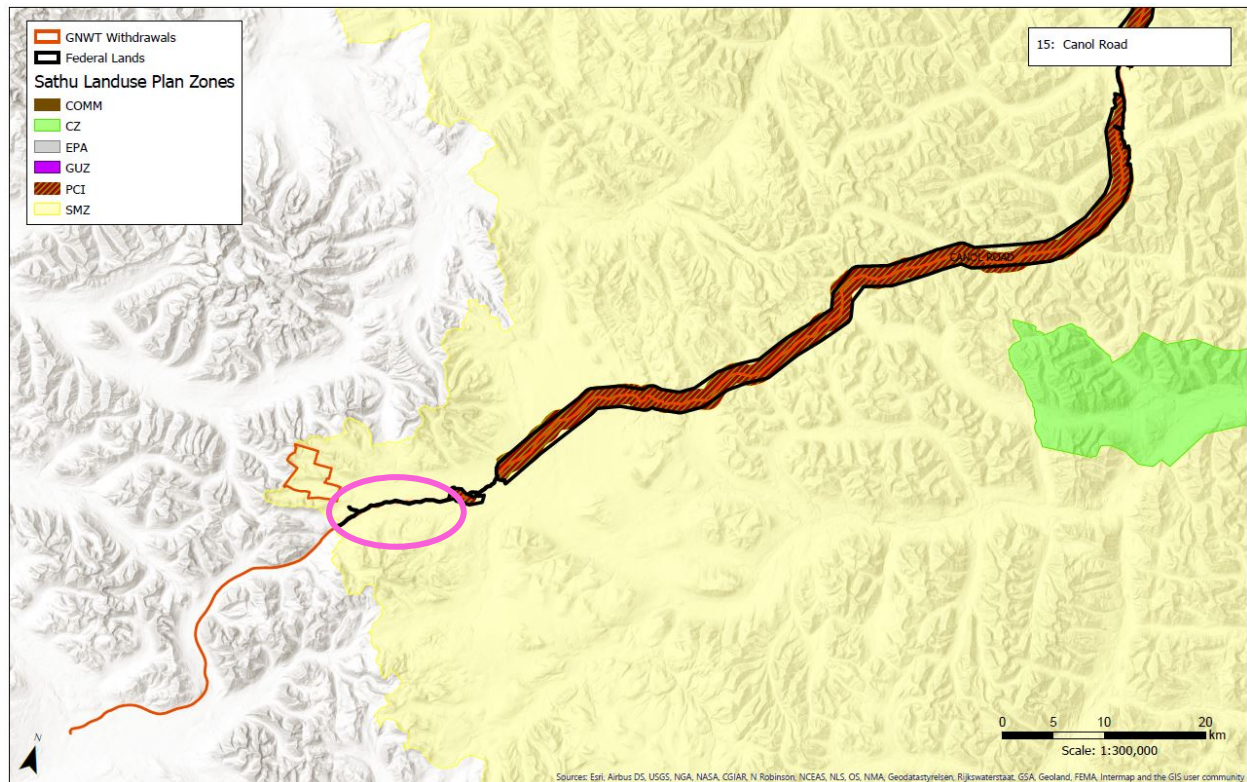
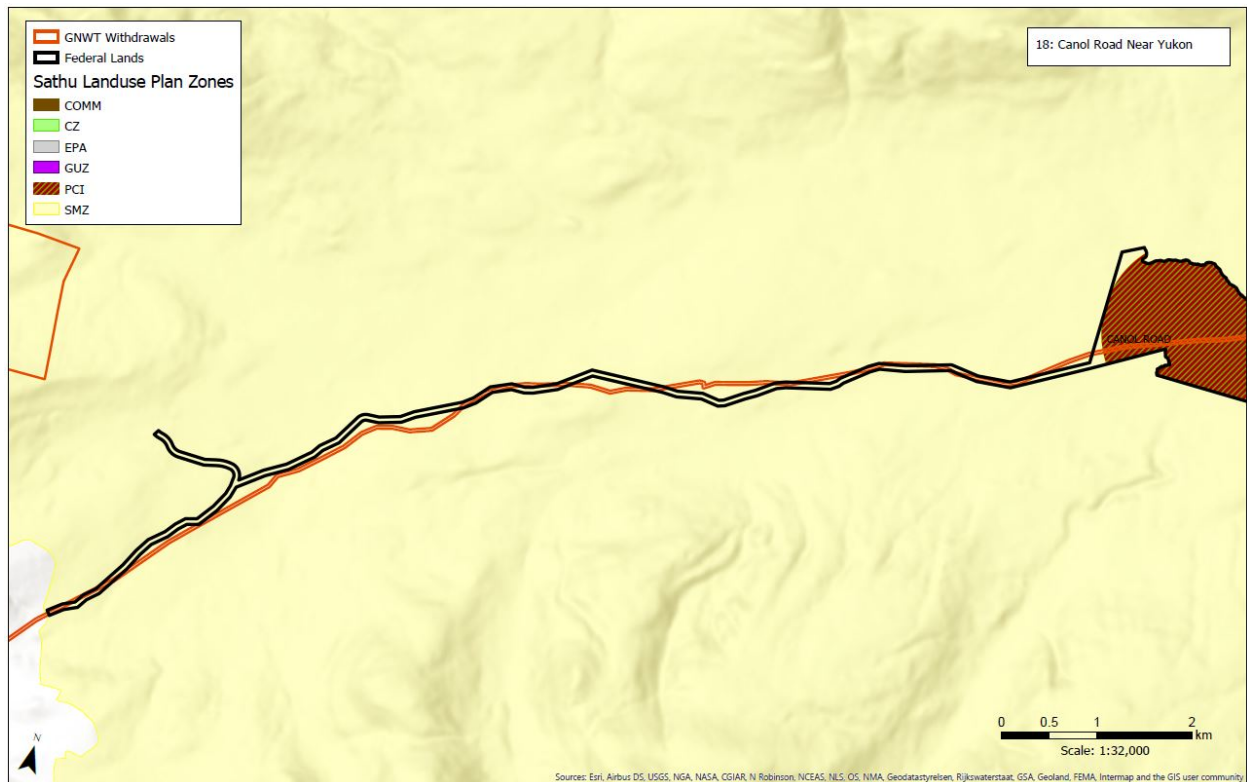


GOVERNMENT OF CANADA SAHTU LAND USE PLAN AMENDMENT - PUBLIC REVIEW COMMENTS						
No.	Government of Canada Broad Requirements for Approval	Page(s)	Section	Document	Issue	Proposed Solution
1	Legal and Policy Consistency and Accuracy	33-34	1.6	Sahtu Land Use Plan	While the definitions of Conformity Requirements, Actions, and Recommendations are similar to those listed under "Definitions", they are not exact.	Ensure that the definitions of Conformity Requirements, Actions, and Recommendations are consistent with those listed under "Definitions."
2	Clarity	33-34	1.6	Sahtu Land Use Plan	With the removal of Chapter 4: Actions and Recommendations, Actions and Recommendations have been inserted into various sections of the Plan, including under the Conformity Requirements and the new Chapter 4: Plan Implementation. Section 1.6 should clearly articulate that Actions and Recommendations are separate from any Conformity Requirement.	After Recommendations, include the following sentence: Actions and Recommendations are not part of Conformity Requirements.
3	Legal and Policy Consistency and Accuracy	50-51	2.5 Plan Exemptions	Sahtu Land Use Plan	The Sahtu Land Use Plan should have a clear reference to Section 21.3 of the Sahtu Dene and Metis Comprehensive Land Claim Agreement (SDMCLCA) so that there is assurance that the Department of National Defence (DND) has the access necessary to carry out government-assigned tasks.	Please delete the second paragraph from Section 2.5 (Exemptions). The following sentence should be inserted into the Sahtu Land Use Plan, in Section 2.4 Application to Land Use Activities and Applications, or in a separate section following 2.3 Land Ownership:  "Regarding government access, please refer to section 21.3 of the Sahtu Dene and Metis Comprehensive Land Claim Agreement."
4	Legal and Policy Consistency and Accuracy	312	Appendix 1. Zone Descriptions - 63. Deh Cho (Mackenzie River)	Sahtu Land Use Plan	There is a typo that needs to be corrected in paragraph 1, Values to be Respected: "...CWS <i>Territorial</i> Migratory Bird Habitat Sites..." should read as CWS <i>Terrestrial</i> Migratory Bird Habitat Sites. It's also capitalized which is inconsistent with the other times the key habitat sites are referenced in the document, where it is not capitalized. The report from which the information comes does not seem to be referenced in the document either. The suggested reference is "Latour et al. 2008. Key migratory bird terrestrial habitat sites in the Northwest Territories and Nunavut. Occasional Paper Number 114. Environment Canada, Canadian Wildlife Service."	Please fix this typo and add reference throughout document where it is mentioned.
5	Clarity	2	Associated Data Layers	Metes & Bounds	The use of the word 'accurate' in this sentence is not a correct use of the word: "The Canol Trail centre line from the NTDB (presently obsolete) is used over newer data from CanVec as it is more accurate, not having gaps in the data that are present in the data from CanVec".	It is recommended that the word 'accurate' be removed and the following included: "The Canol Trail centre line from the NTDB (presently obsolete) is used over newer data from CanVec as it is more appropriate given that there aren't gaps in the data."
6	Legal and Policy Consistency and Accuracy	-	Do Et'Q (Doi T'oh Territorial Park and Carol Heritage Trail Reserve) PCI	Shapefiles	Near the Yukon end of the Canol Trail, there is no zoning for the Canol Trail where both federal lands and GNWT withdrawals exist.	This area should be zoned as a PCI so that it may be consistent with the rest of the Canol Trail's zoning. Please see Canol Trail map for area reference.
7	Legal and Policy Consistency and Accuracy	-	Saoyú-?ehdacho (Grizzly Bear Mountain and Scented Grass Hills) National Historic Site of Canada Established Protected Area	Shapefiles	After reviewing the updated Sahtu Land Use Plan's zoning with existing data, the boundaries for Saoyú-?ehdacho do not follow the schedules nor the digital GIS boundaries exactly. The southwesterly portion of ?ehdacho (Scented Grass Hills) should follow Schedule 2 of NWT Reg 057-2014 and the southwesterly portion of Saoyú (Grizzly Bear Mountain) should follow Schedule 4 of NWT Reg 057-2014.	Please update the Sahtu Land Use Plan zoning to reflect what is noted in the NWT Reg 057-2014. Associated maps have been attached for reference.
8	Legal and Policy Consistency and Accuracy	-	Federal Lands, new Conservation Zones within parcel	Shapefiles	Canada compared the updated shapefiles to the 2013 shapefiles. In the 2013 shapefiles, a Special Management Zone covered the Terra Mine federal lands parcel and did not include any Conservation Zones. After the boundaries were updated, the new shapefiles illustrate a number of areas within this federal parcel of land as Conservation Zones. Canada is concerned that this change in zoning within these federal lands may impact the current or upcoming work/activities that may take place.	It is recommended that any land within this federal parcel (see map) remain a Special Management Zone, as it was agreed to in 2013.

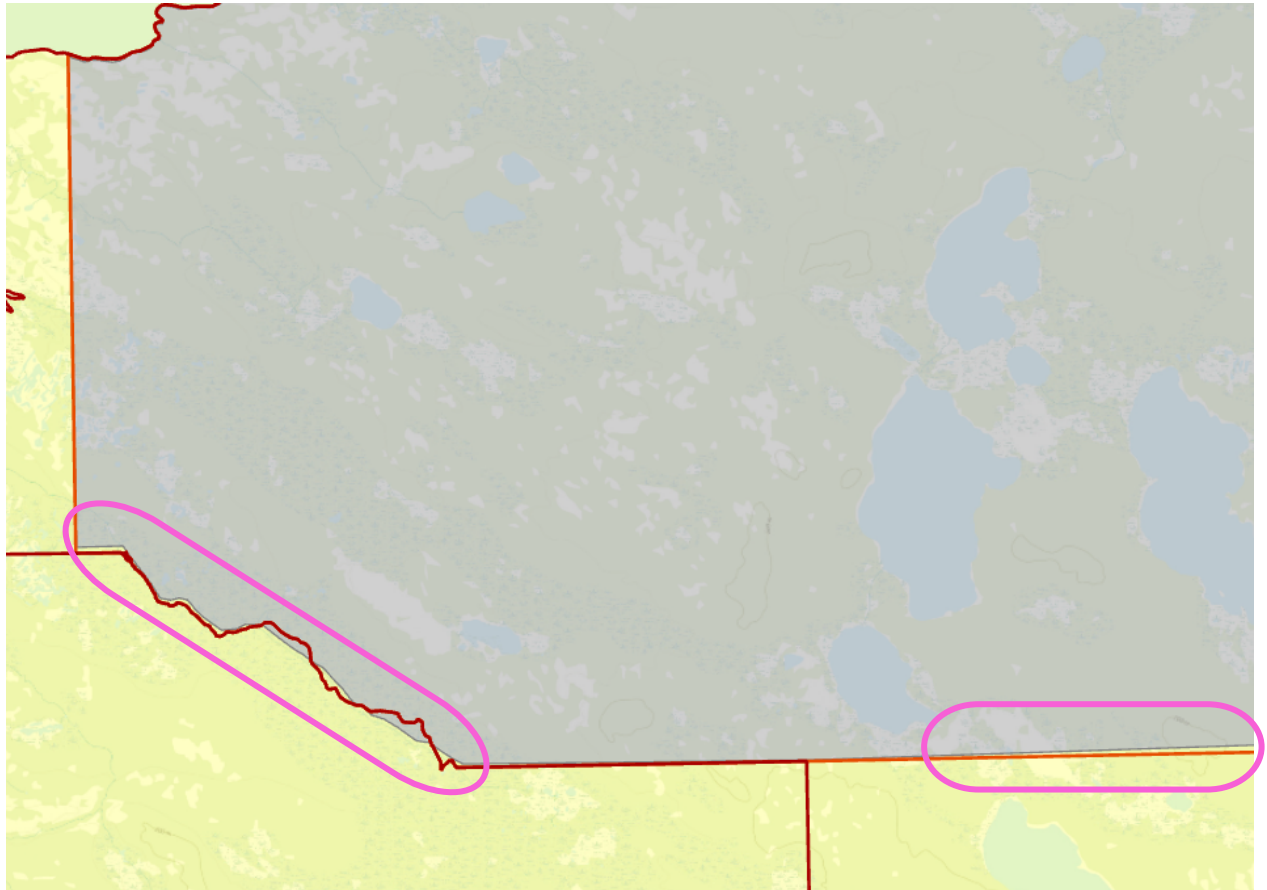
Do Et'Q (Doi T'oh Territorial Park and Carol Heritage Trail Reserve) – see next map



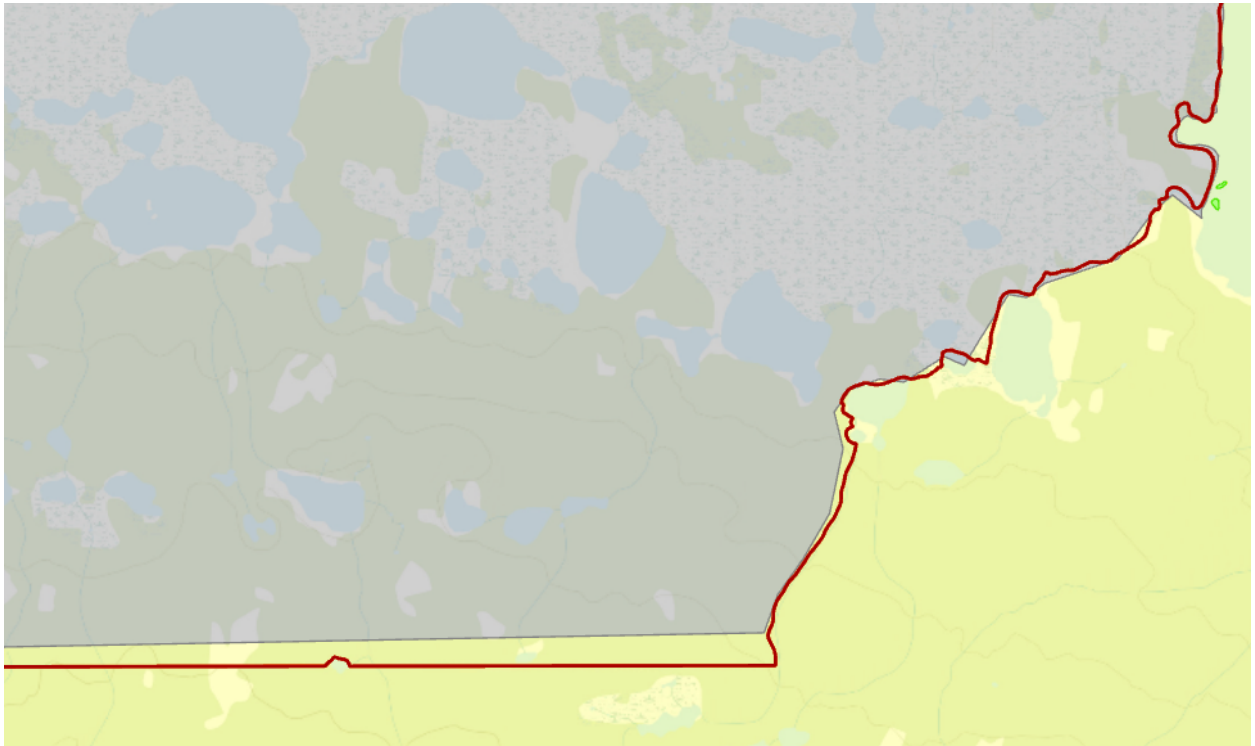
Do Et'Q (Doi T'oh Territorial Park and Carol Heritage Trail Reserve) – near Yukon border



Saoyú (Scented Grass Hills) Portion



ʔehdacho (Grizzly Bear Mountain)



Terra Mine – Conservation Zones within federal land parcel

